

Welcome Aboard!

The Luzerne County Transportation Authority currently provides the Luzerne County urbanized area with scheduled mass transportation bus service. LCTA routes serve 36 municipalities, within the urbanized area, so that approximately 88% of the population resides within one quarter mile of a bus route. Route frequency of the various routes averages out to about every forty-five minutes, with some routes operating every half hour.

For more information, visit lctabus.com.



This **ROUTES TO TRAILS** map was financed in part by a grant from the Community Conservation Partnerships Program Environmental Stewardship Fund under the administration of the Pennsylvania Department of Conservation and Natural Resources Bureau of Recreation and Conservation administered through Pennsylvania Environmental Council's Poconos Forests and Waters Conservation Landscape Mini Grant Programs.



Visit Luzerne County is the area's official destination marketing organization with a Visitor's Center in Downtown Wilkes-Barre. From hiking trails, waterfalls and history to arts, entertainment and local flavor... you find it all #HereinLCTA.



HOURS OF OPERATION

OFFICE

Monday through Friday 9:00 a.m. – 5:00 p.m.

CUSTOMER SERVICE

570-287-8463

Monday through Friday

5:00 a.m. – 7:00 p.m.

Saturday 9:00 a.m. – 6:00 p.m.

BUS SERVICE

LCTA's hours for fixed route and ADA complementary services are 5:00 am to 1:00 am, Monday through Friday, and 9:00 am to 5:30 pm on Saturday. Full Service is available on the following holidays:

Martin Luther King Day, President's Day, Good Friday and Easter Monday, Columbus Day, Veterans Day, Black Friday (Friday following Thanksgiving), Christmas Eve, and New Year's Eve.

There is no service available on these holidays: New Years Day, Memorial Day, July 4th, Labor Day, Thanksgiving Day, and Christmas Day.

SENIOR FREE FARE PROGRAM

Passengers 65 years of age or older ride free on the LCTA fixed route bus system with a Senior ID Card. To be eligible for the Free Fare Program, passengers must register with LCTA to obtain a Commonwealth of Pennsylvania Senior ID Card. To receive the Free Fare ID Card, passengers must bring approved proof of age document to LCTA's Kingston office. An application will be completed and the ID card will be issued immediately.

BICYCLES

All LCTA buses are equipped with bike racks, located on the front of the bus. Racks are available on a first come, first served basis. Most regular, two-wheeled bikes fit into the racks.

CHILDREN

Children accompanied by an adult will ride free IF THEY ARE SHORTER THAN 42 INCHES regardless of their age. Children taller than 42 inches will pay full fare. Please attend to children while on the bus.

VIDEO SURVEILLANCE

All buses are equipped with video and audio surveillance. Your decision to board an LCTA vehicle is your consent to these recordings, and you acknowledge that your image and/or voice may be recorded by the on-board surveillance system. LCTA does not keep or maintain archive data on all recordings, only those that involve a significant reported incident.

ADA POLICY

The Luzerne County Transportation Authority is committed to providing equal opportunity and access in its services, public meetings, programs, and employment for individuals with a disability under the Americans with Disabilities Act of 1990 (ADA). Accommodations can be made for Authority staff employees, and members of the public. Parks and Trails featured in the Routes to Trails Map is not a guarantee of ADA accessibility. Please contact the associated park, trail association or municipality regarding ADA accessibility.

TITLE VI & NON-DISCRIMINATION POLICY

LCTA is committed to a policy of non-discrimination in the conduct of its business, including its Title VI responsibilities - the delivery of equitable and accessible transportation services. It is LCTA's policy to utilize its best efforts to assure that no person shall, on the grounds of race, color, or national origin, be excluded from participation in, be denied the benefits of, or be subjected to discrimination under its program of transit service delivery and related benefits.



Back Mountain Trail

Luzerne, Dallas

Following an abandoned rail line this crushed stone trail passes through scenic woodlands, a field of wildflowers and a waterfall. Trail extends a total of 7 miles from Luzerne to Dallas.

- Rail Trail
- Hiking
- Walking
- Running
- Cycling
- Bird Watching
- Dog friendly
- Wildflowers
- Waterfall



James S. Keiper Memorial Park

Kingston

Located next to the Kingston Community Pool this park is home to a playground, picnic area and athletic fields.

- Walking
- Kid friendly
- Playground
- Basketball Courts
- Stroller Friendly
- Picnic Area



Luzerne County Levee

East and West sides of Susquehanna River

Length: 12 total miles
Interconnected paved trails atop the flood protection levees along the Susquehanna River through communities in Wilkes-Barre, Hanover Township, Plymouth, Edwardsville, Kingston, Forty Fort and Wyoming.

- Walking
- Running
- Dog friendly
- Cycling
- Wildflowers
- Bird Watching



Coal Street Park

Wilkes Barre

This park, located next to the Toyota Sportsplex Ice Rink, features basketball courts, tennis courts, playground and a multi-use sports field.

- Walking
- Running
- Playground
- Kid friendly
- Tennis
- Basketball Courts

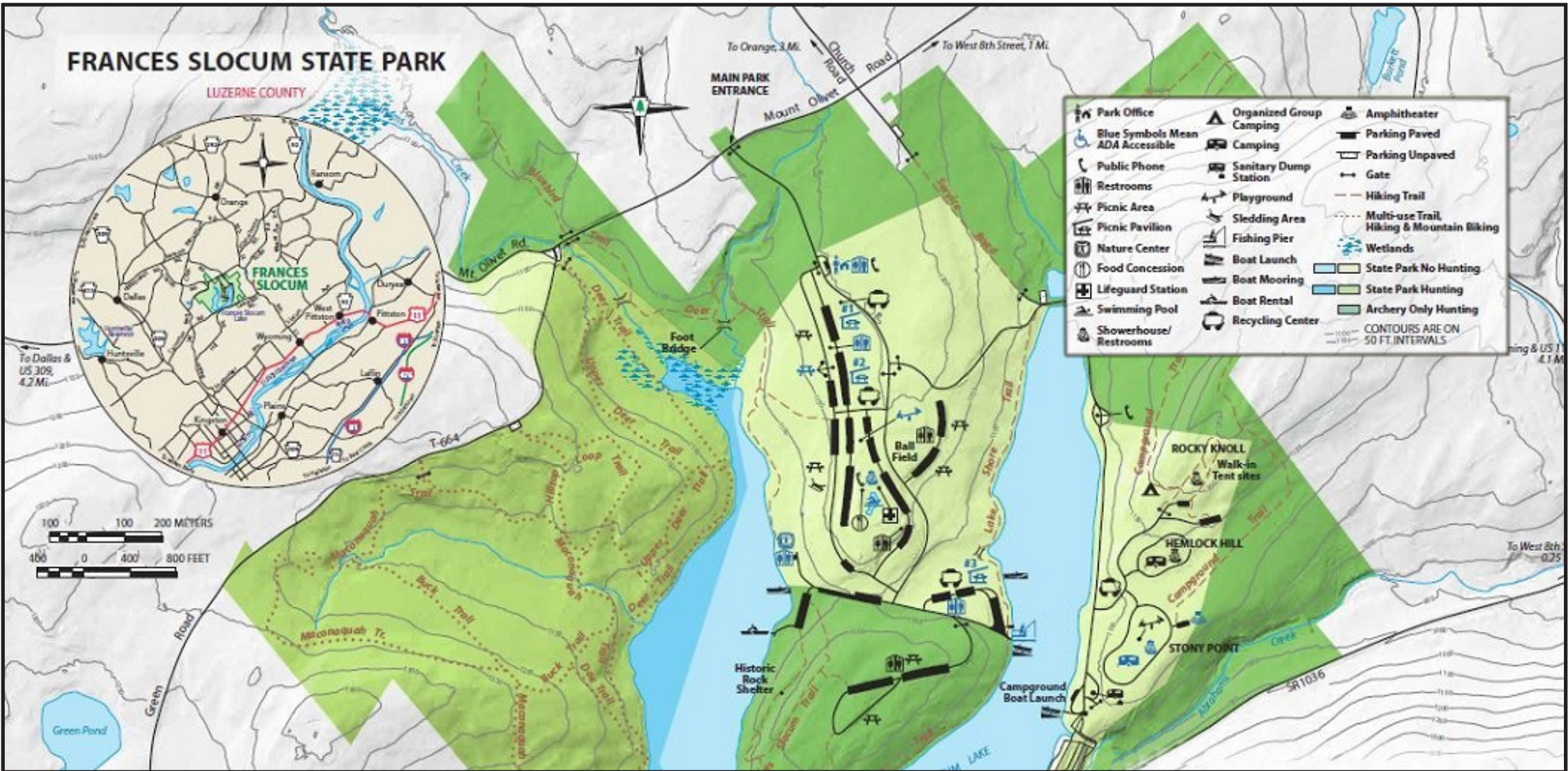


Frances Slocum Park

Trucksville

Enjoy 13 miles of trails in this 1,035-acre park with a 165-acre lake for fishing and boating. The park also has a campground, swimming pool, playground and picnic areas.

- Hiking
- Walking
- Running
- Dog friendly
- Playground
- Wildlife
- Cycling
- Bird watching



Forty Fort Sports Complex

Forty Fort

This 35-acre park features six soccer fields and three softball fields. The complex can be accessed from the Luzerne County Levee Trail.

- Walking
- Running
- Dog friendly
- Cycling
- Views
- Multi-use fields
- Bird watching



Hollenback Park

Wilkes-Barre/ Miners Mills

Located next to the Hollenback Golf Course, this park offers a playground, picnic areas along with baseball/ softball fields and a dog park.

- Walking
- Running
- Bird watching
- Baseball/Softball
- Dog park



LCTA myStop Mobile App

Get real time information on your mobile or PC!

With the myStop app you can:

- Track Buses, Plan Trips,
- See All Routes in Detail
- Find the Bus Stop Closest to You!

Check out LCTA myStop at:

www.lctabus.com/mystop/



Kirby Park

Kingston

52-acres of green space, ball fields, walking and biking paths, a pond and playground. Luzerne County Levee Trail borders the park. Park's original design was by firm founded by Frederick Law Olmstead who is considered the Father of American Landscape Architecture.

- Cycling
- Walking
- Running
- Dog friendly
- Playground
- Stroller Friendly
- Picnic area
- Kid friendly
- Tennis
- Basketball
- Softball



Penobscot Ridge Trail

Nanticoke

Length: 1.2 total miles
Nanticoke trail with wooded areas, open fields and views.

- Mountain biking
- Walking
- Running
- Dog friendly
- Views




Sugar Notch Trails

Sugar Notch

The 3.06-mile Ridgetop Trail which runs along the ridgeline of Wilkes-Barre Mountain and the Jacqueline Munro Trail, at 0.64-miles, provides a pedestrian route from Sugar Notch and the Greater Hanover Area Recreation Park athletic fields

- Mountain biking
- Walking
- Running
- Dog friendly
- Views

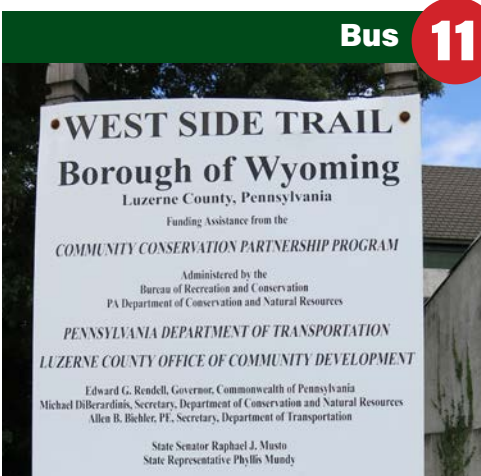


Susquehanna Warrior Trail

West Nanticoke

Length: 10.8 total miles
Follow the Susquehanna River South from Canal Park in West Nanticoke through Shickshinny to the PPL Riverlands Park. This crushed stone, abandoned rail line trail has views of the river and tree covered mountains on either side of the trail.

- Walking
- Running
- Dog friendly
- Cycling
- Bird watching
- Views
- Wildlife



West Side Trail

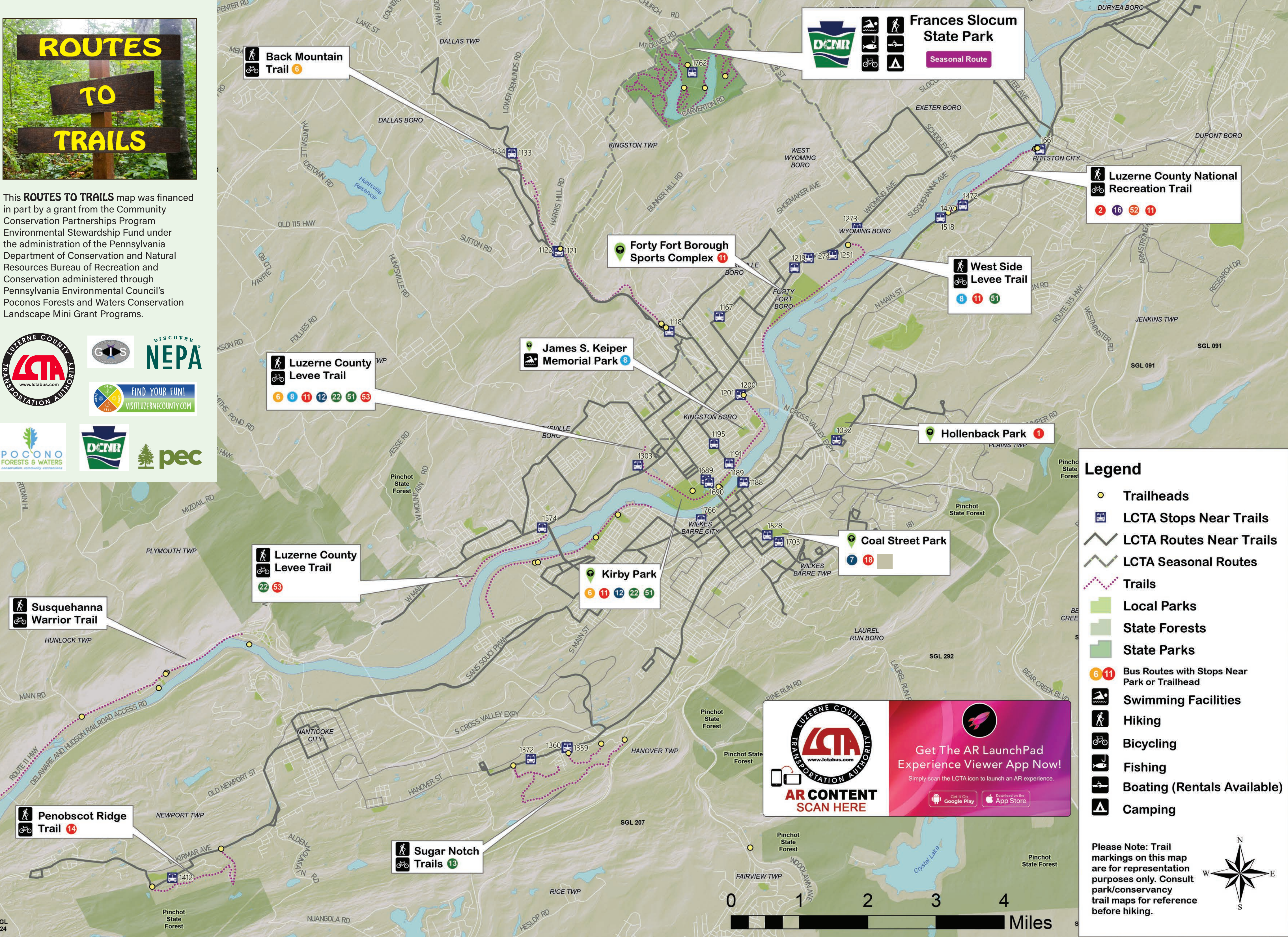
Wyoming

The West Side Trail begins at the northern terminus of the Luzerne County Levee Trail and takes you past the Wyoming Monument and on lightly traveled residential streets.

- Walking
- Running
- Dog friendly
- Cycling

ROUTES TO TRAILS

This **ROUTES TO TRAILS** map was financed in part by a grant from the Community Conservation Partnerships Program Environmental Stewardship Fund under the administration of the Pennsylvania Department of Conservation and Natural Resources Bureau of Recreation and Conservation administered through Pennsylvania Environmental Council's Poconos Forests and Waters Conservation Landscape Mini Grant Programs.



Frances Slocum State Park
 Seasonal Route

Luzerne County National Recreation Trail
 2 16 52 11

West Side Levee Trail
 8 11 51

Forty Fort Borough Sports Complex 11

James S. Keiper Memorial Park 8

Luzerne County Levee Trail
 6 8 11 12 22 51 53

Hollenback Park 1

Coal Street Park
 7 18

Kirby Park
 6 11 12 22 51

Luzerne County Levee Trail
 22 53

Susquehanna Warrior Trail

Penobscot Ridge Trail 14

Sugar Notch Trails 13

AR CONTENT SCAN HERE

Get The AR LaunchPad Experience Viewer App Now!
 Simply scan the LCTA icon to launch an AR experience.

Legend

- Trailheads
- LCTA Stops Near Trails
- LCTA Routes Near Trails
- LCTA Seasonal Routes
- Trails
- Local Parks
- State Forests
- State Parks
- Bus Routes with Stops Near Park or Trailhead
- Swimming Facilities
- Hiking
- Bicycling
- Fishing
- Boating (Rentals Available)
- Camping

Please Note: Trail markings on this map are for representation purposes only. Consult park/conservancy trail maps for reference before hiking.

